




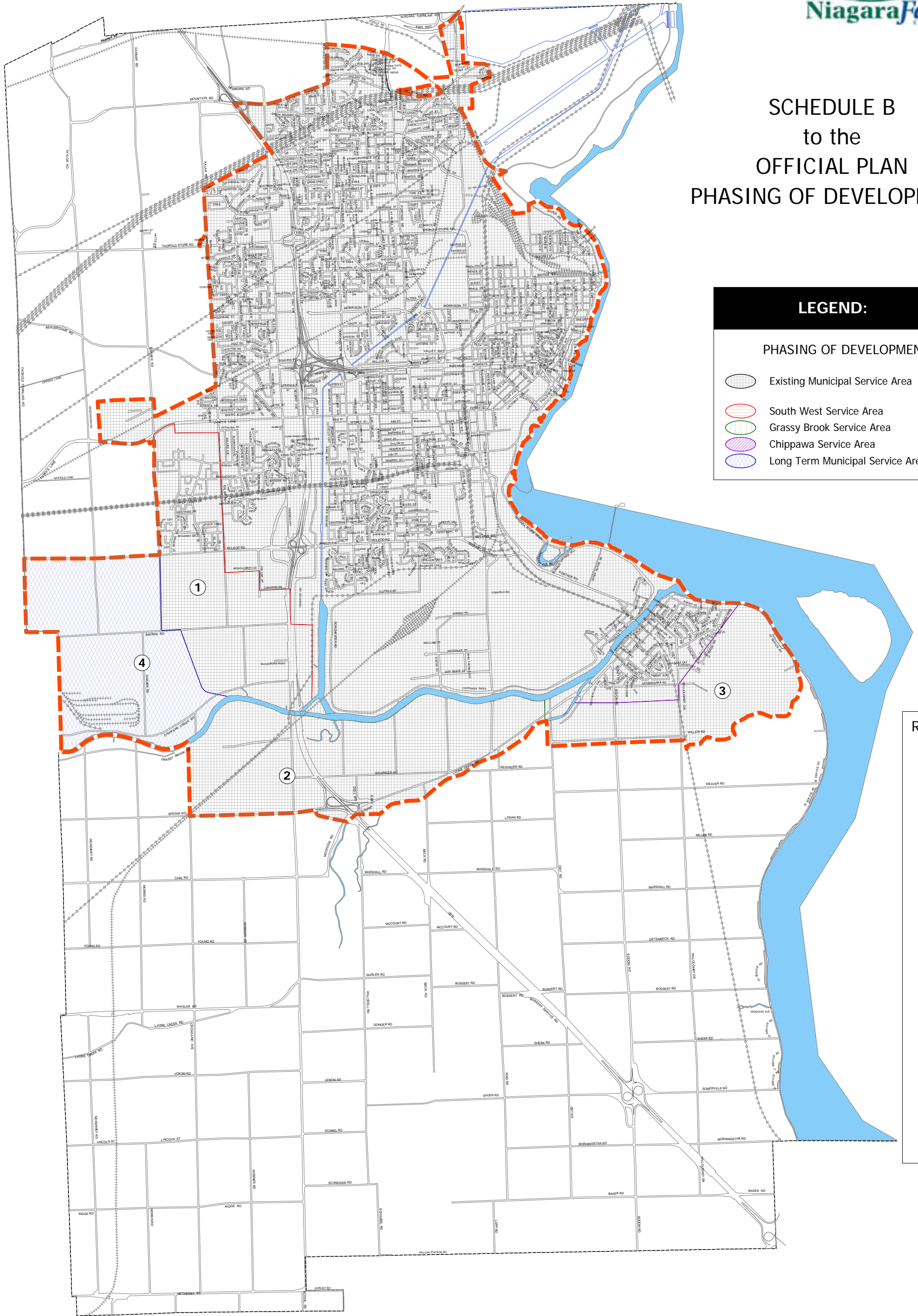


SCHEDULE B to the OFFICIAL PLAN PHASING OF DEVELOPMENT

LEGEND:

PHASING OF DEVELOPMENT

-  Existing Municipal Service Area
-  South West Service Area
-  Grassy Brook Service Area
-  Chippawa Service Area
-  Long Term Municipal Service Area



REVISIONS
DEF # 11

NOTE:

THIS MAP REPRESENTS A PHASING SCHEDULE FOR FUTURE DEVELOPMENT AND IS DIRECTLY RELATED TO THE EXPANSION OF MUNICIPAL SEWER AND WATER SERVICES