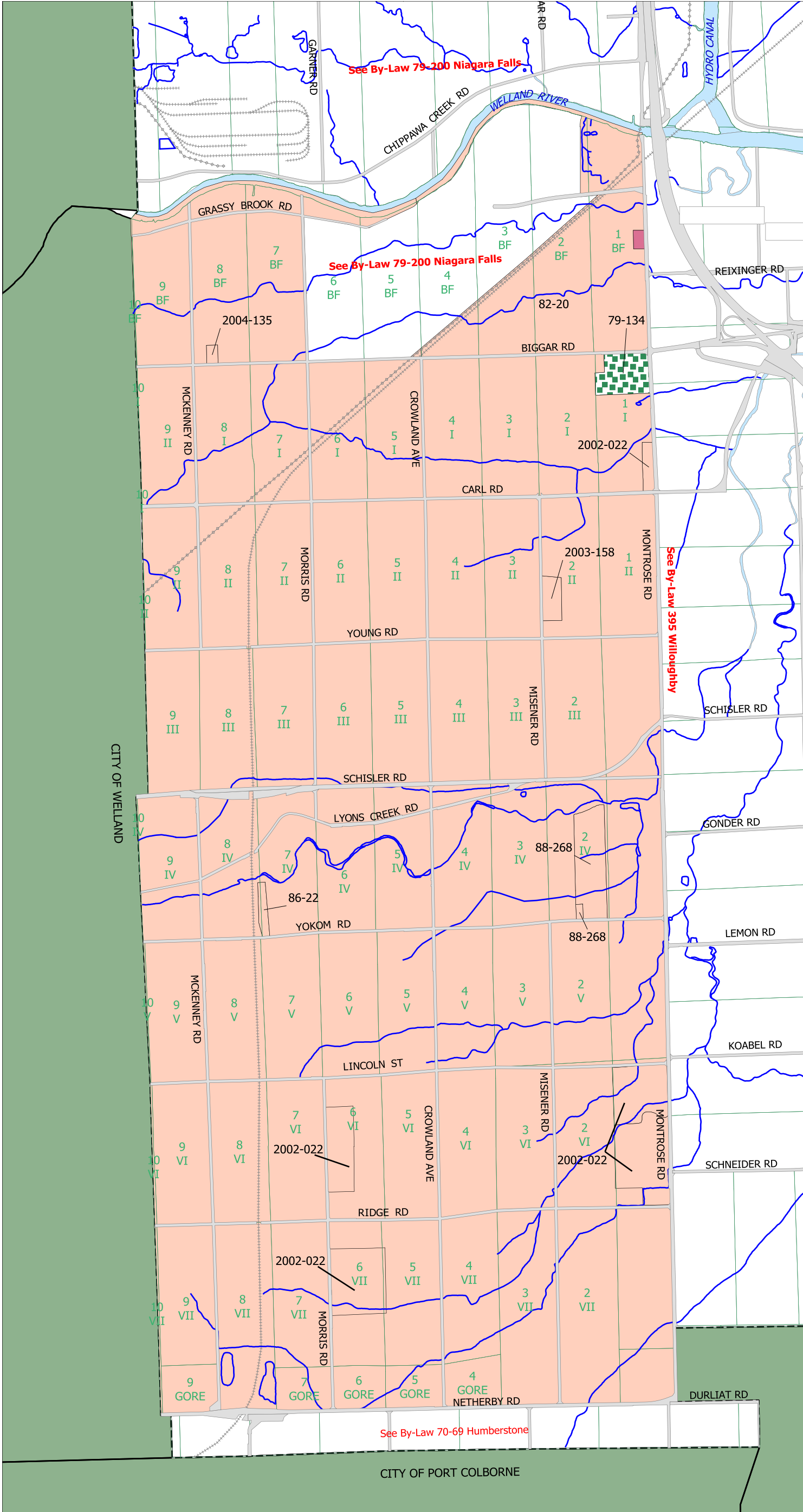





ZONING BY-LAW 1538

as amended by By-law 82-20 & 85-129
Updated March, 2009






LEGEND




CLASSIFICATION OF ZONES
CROWLAND BY-LAW 1538

-  PUBLIC & PRIVATE OPEN SPACE DISTRICT
-  RURAL - AGRICULTURAL
-  SHOPPING DISTRICT



UTILITIES

-  CN Rail
-  CP Rail
-  Hydro

BOUNDARIES

-  Municipal Boundary
-  Lots & Concessions
-  Other Municipalities

WATER

-  Creeks
-  Rivers, Hydro Power Canal

